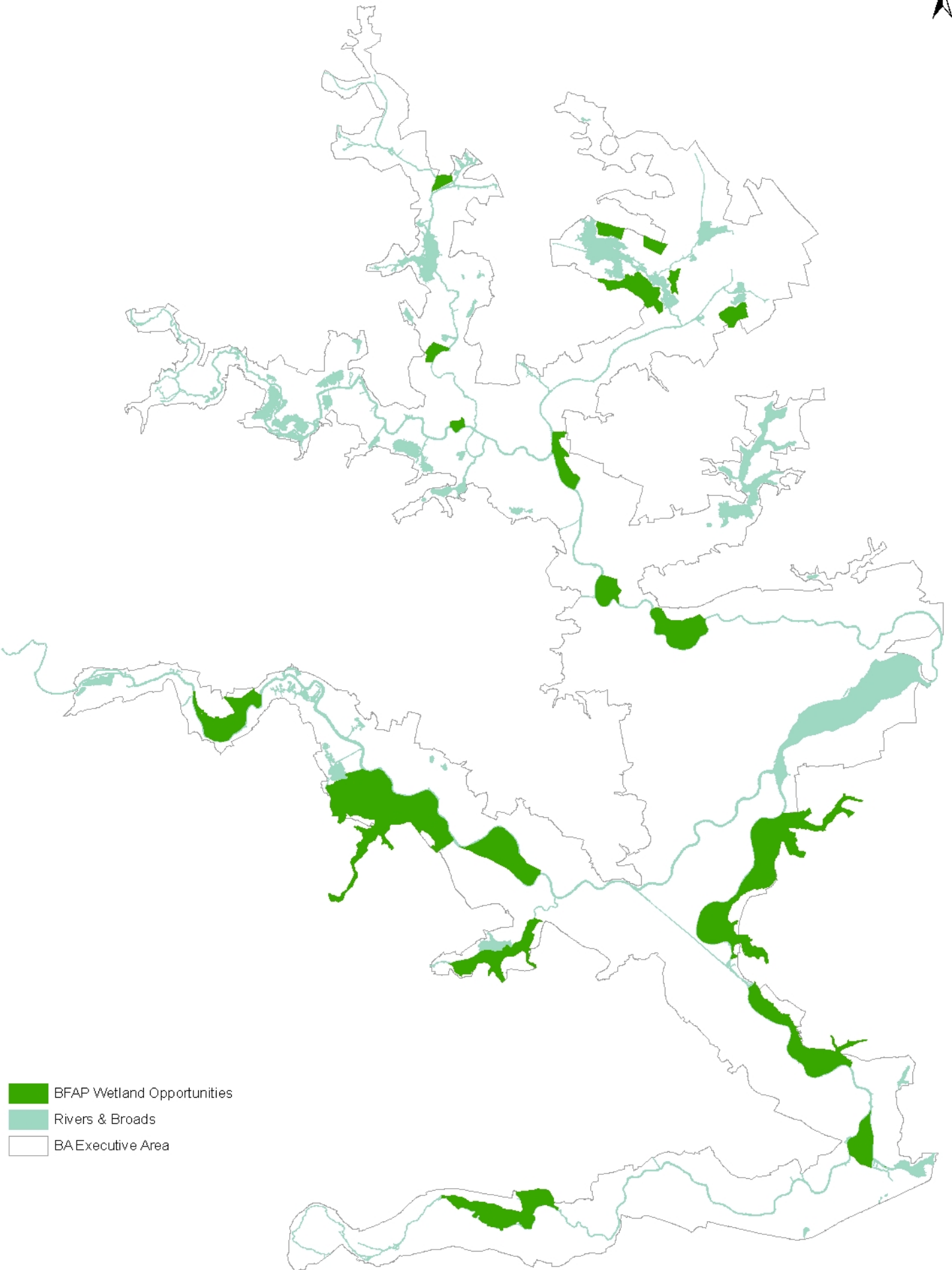


-  ESA agreements
-  Environmental Stewardship holdings
-  BA Executive Area
-  Broads river catchments

Scale 1:393,000

Map 2 - BFAP Wetland Opportunities

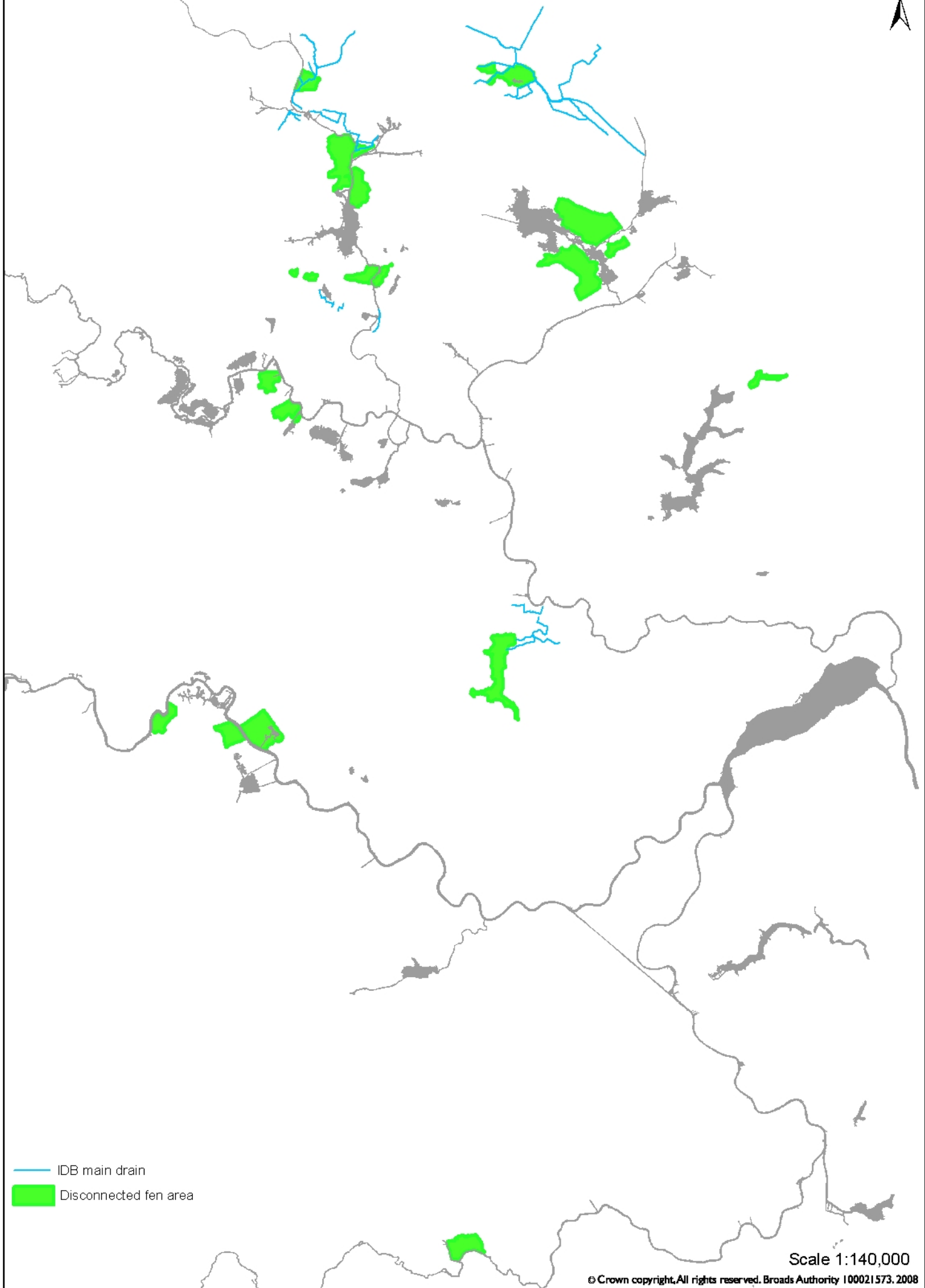


-  BFAP Wetland Opportunities
-  Rivers & Broads
-  BA Executive Area

Scale 1:158,000

© Crown copyright, All rights reserved. Broads Authority 100021573. 2008

Map 3 - Potential Surface Water Reconnectivity in Fens






Invasive Non-Native Plants - Northern Broads
27 November 2007






Control measures

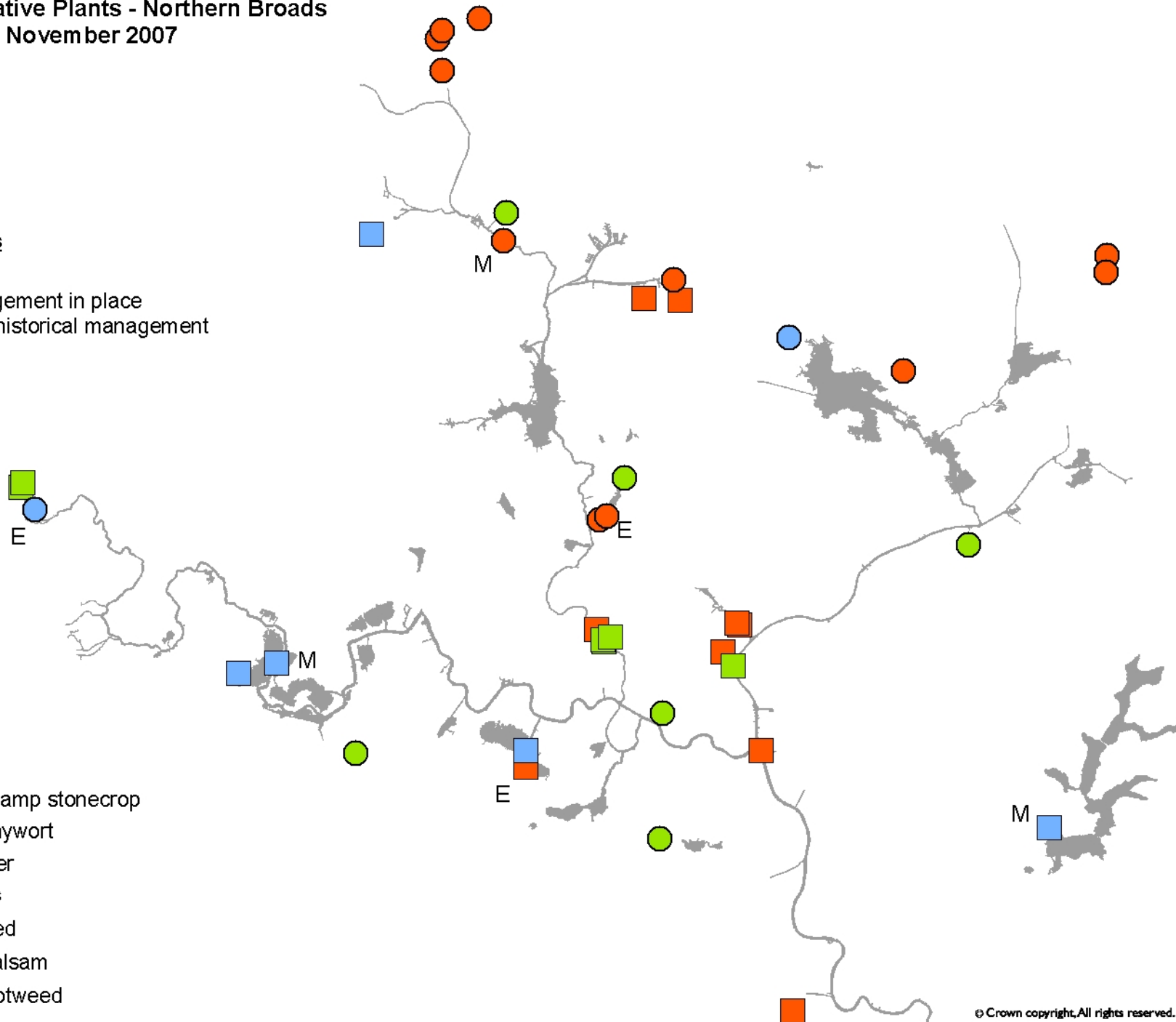
- E = Eradicated
- M = Control management in place
- U = Unsuccessful historical management

Aquatic species

-  Australian swamp stonecrop
-  Floating pennywort
-  Parrots feather

Bankside species

-  Giant hogweed
-  Himalayan balsam
-  Japanese knotweed



Map 4

Scale 1:100,000




Invasive Non-Native Plants - Southern Broads
27 November 2007






Control measures

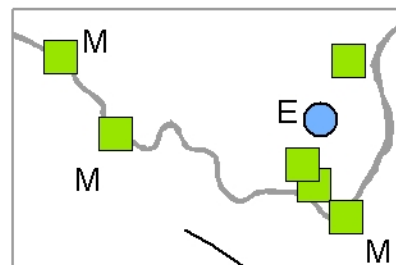
- E = Eradicated
- M = Control management in place
- U = Unsuccessful historical management

Aquatic species

-  Australian swamp stonecrop
-  Floating pennywort
-  Parrots feather

Bankside species

-  Giant hogweed
-  Himalayan balsam
-  Japanese knotweed

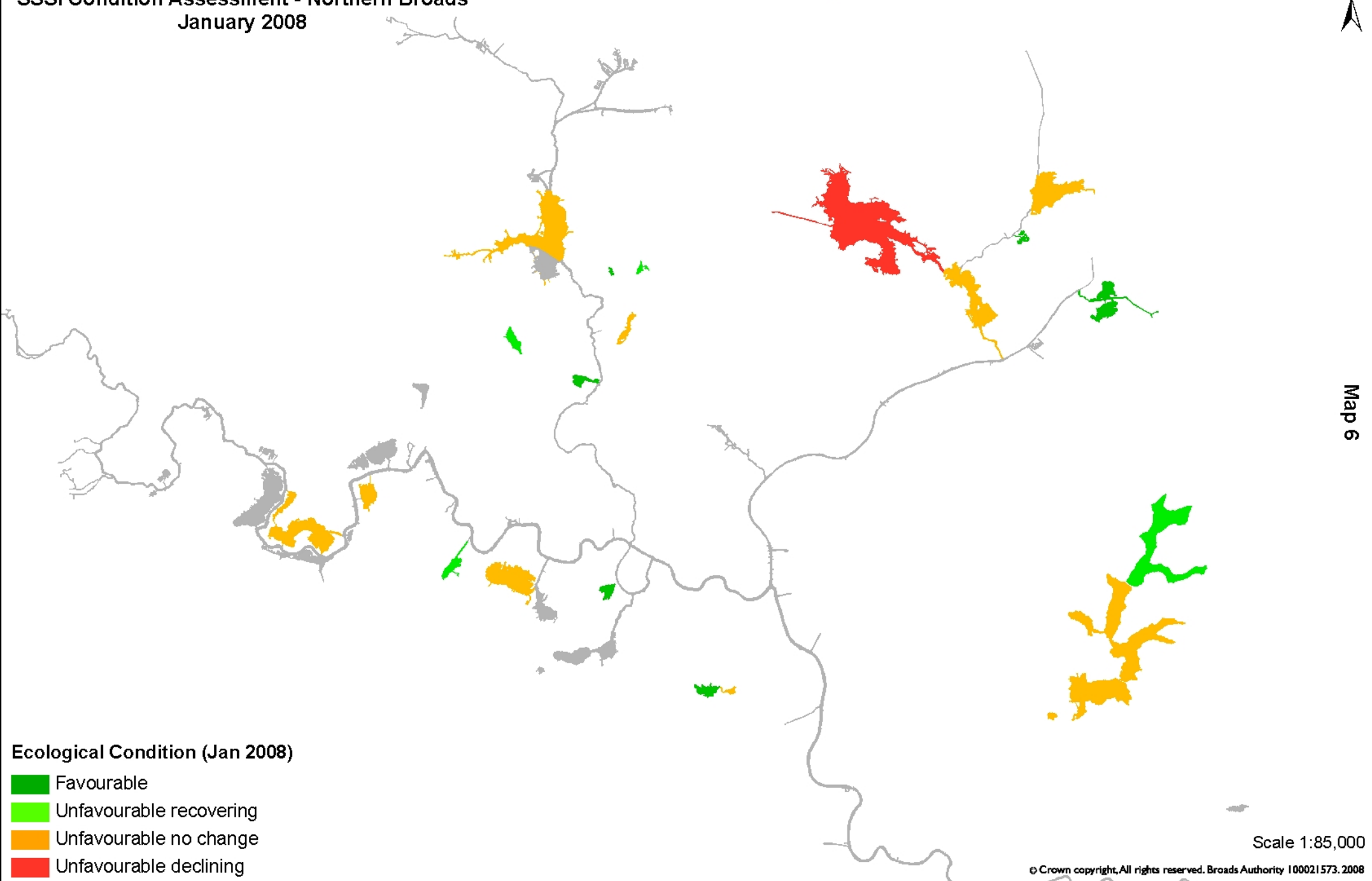


Map 5

Scale 1:120,000





© Crown copyright. All rights reserved. Broads Authority 100021573. 2008

SSSI Condition Assessment - Northern Broads
January 2008



Map 6

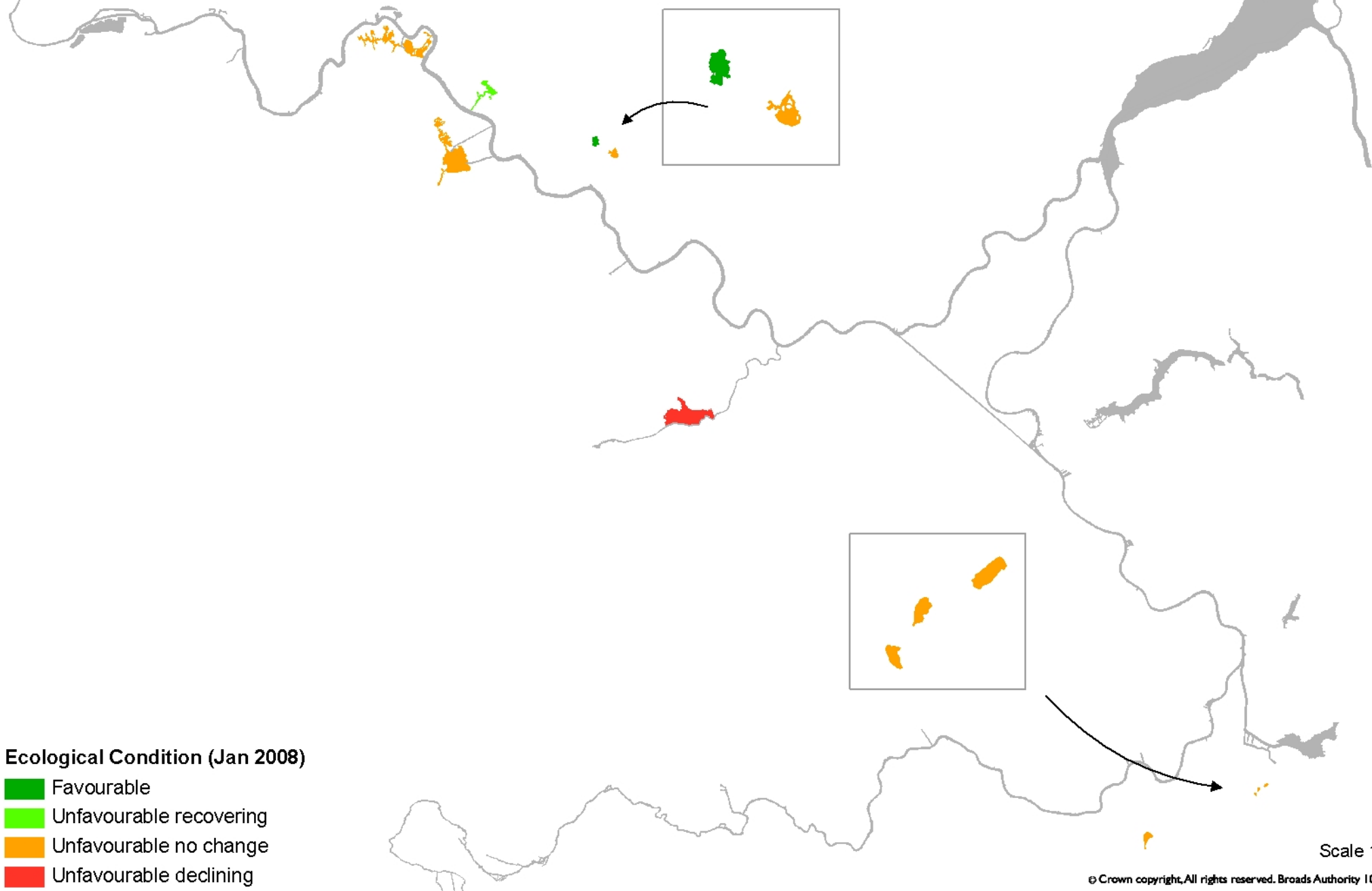
Ecological Condition (Jan 2008)

-  Favourable
-  Unfavourable recovering
-  Unfavourable no change
-  Unfavourable declining





Scale 1:85,000

© Crown copyright, All rights reserved. Broads Authority 100021573. 2008

SSSI Condition Assessment - Southern Broads
January 2008



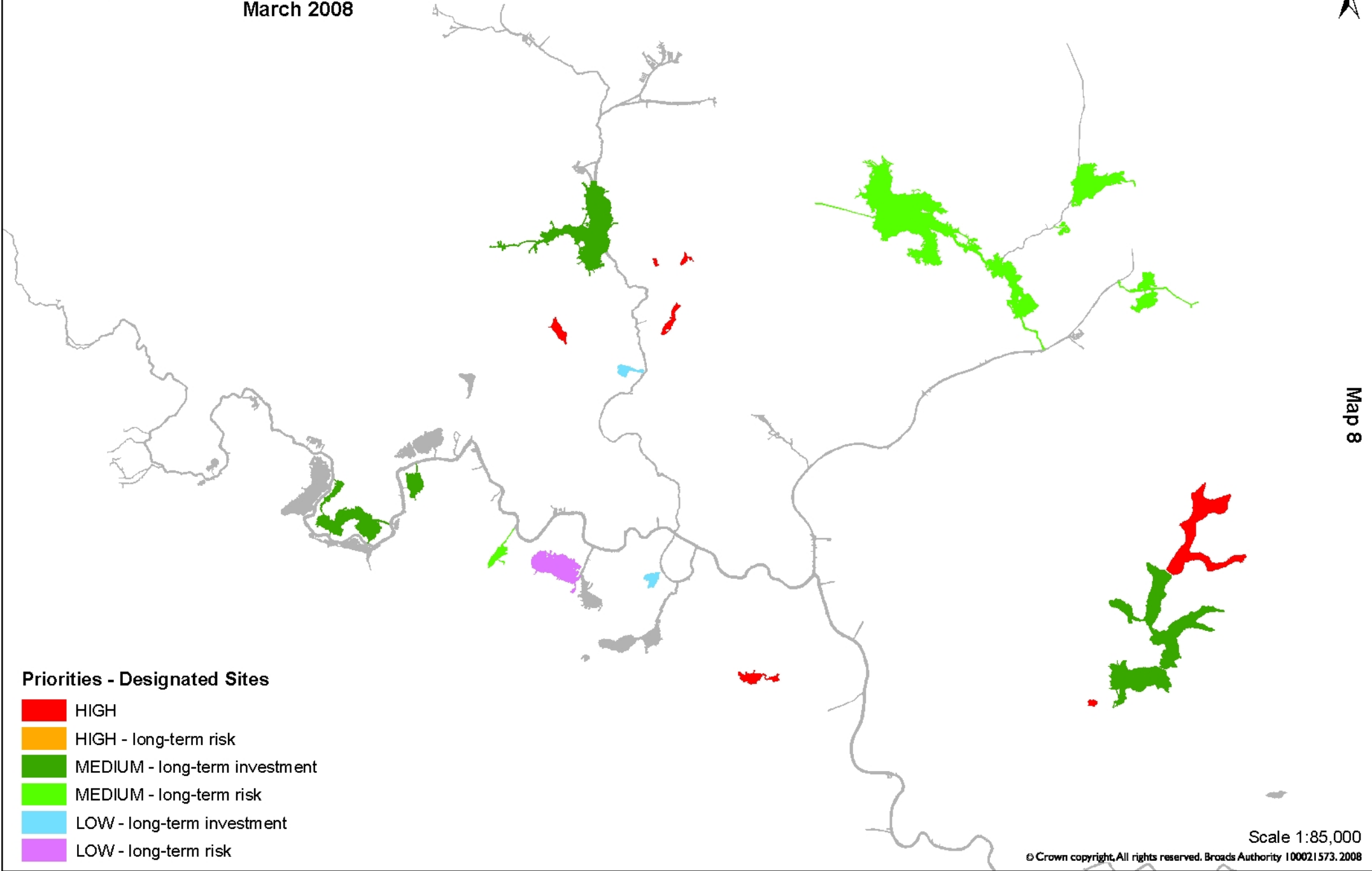
Ecological Condition (Jan 2008)

-  Favourable
-  Unfavourable recovering
-  Unfavourable no change
-  Unfavourable declining

Scale 1:110,000

Map 7

Waterbody Priorities (Designated Sites) - Northern Broads
March 2008



Map 8

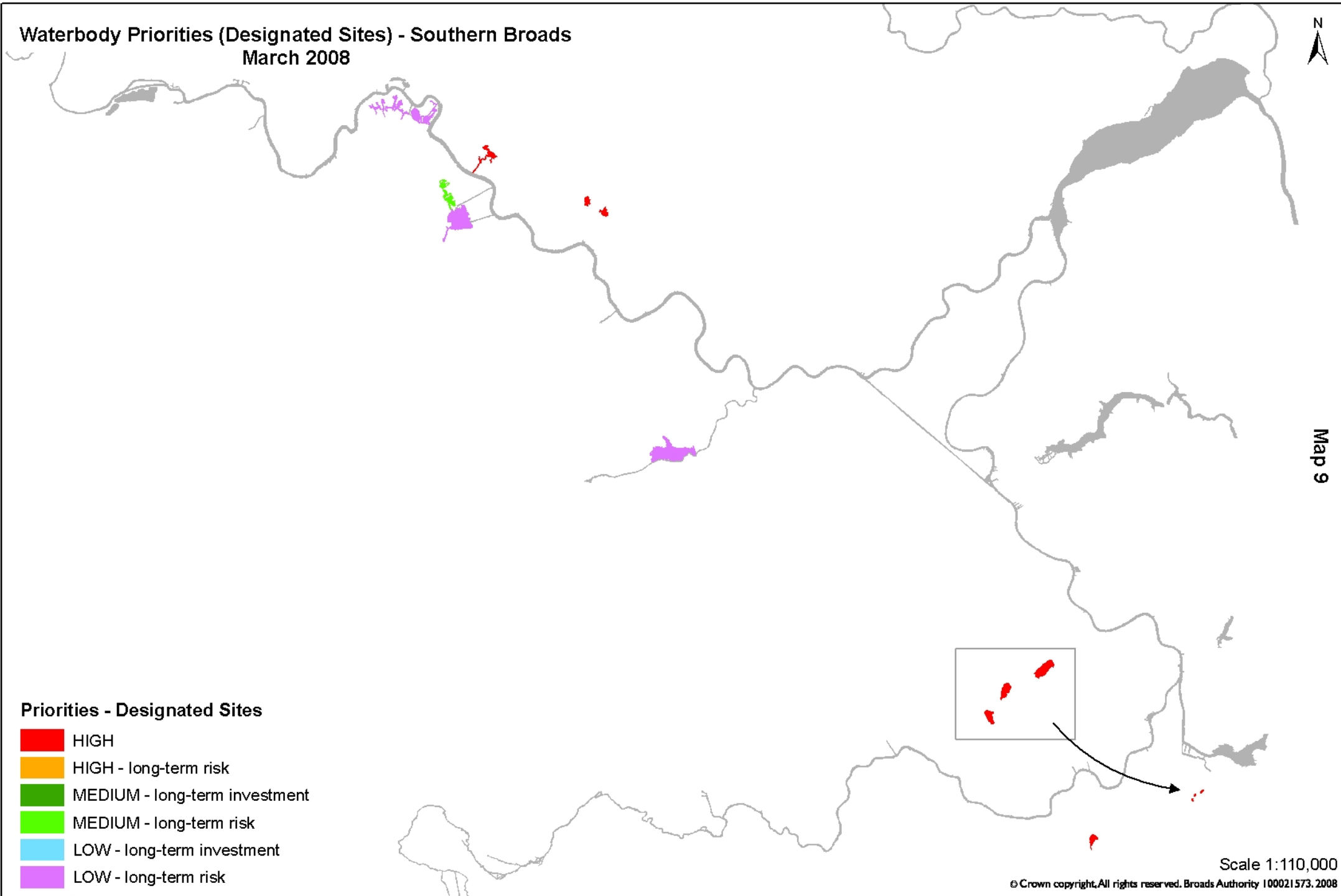
Priorities - Designated Sites

-  HIGH
-  HIGH - long-term risk
-  MEDIUM - long-term investment
-  MEDIUM - long-term risk
-  LOW - long-term investment
-  LOW - long-term risk

Scale 1:85,000

© Crown copyright. All rights reserved. Broads Authority 100021573. 2008

Waterbody Priorities (Designated Sites) - Southern Broads
March 2008



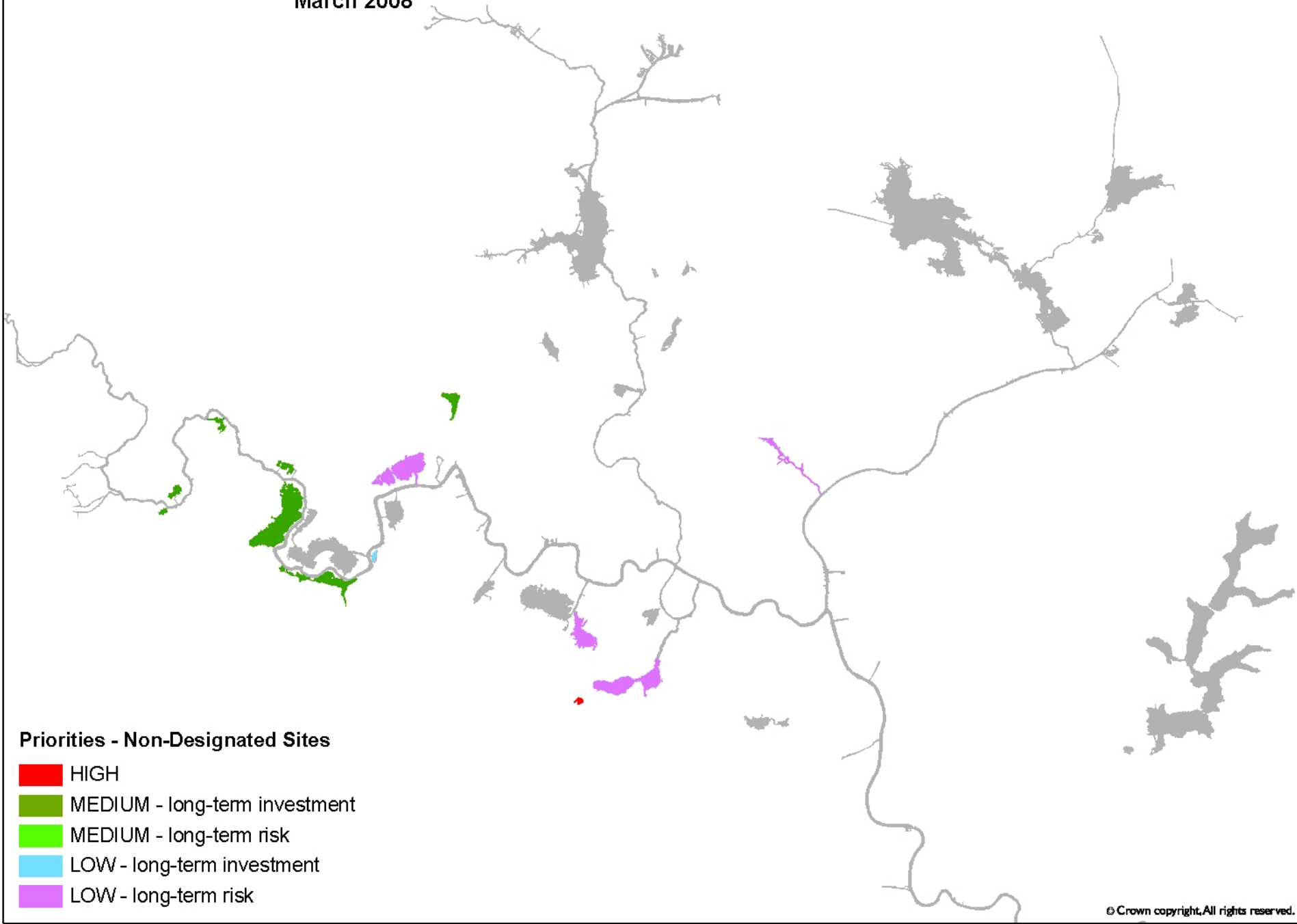
Map 9

Priorities - Designated Sites

-  HIGH
-  HIGH - long-term risk
-  MEDIUM - long-term investment
-  MEDIUM - long-term risk
-  LOW - long-term investment
-  LOW - long-term risk






Scale 1:110,000

Waterbody Priorities (Non-Designated Sites) - Northern Broads
March 2008



Map 10






Priorities - Non-Designated Sites

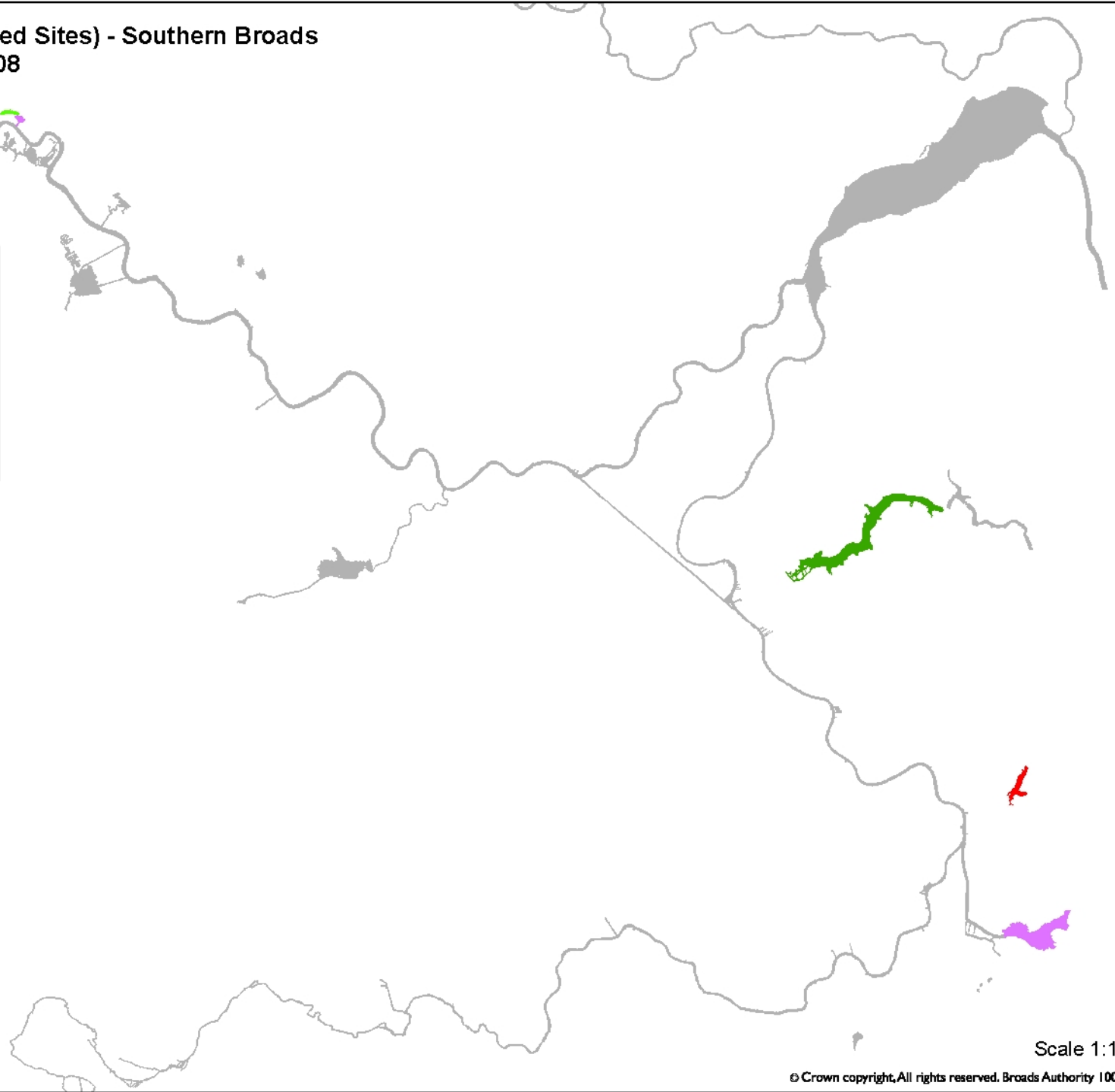
-  HIGH
-  MEDIUM - long-term investment
-  MEDIUM - long-term risk
-  LOW - long-term investment
-  LOW - long-term risk

Waterbody Priorities (Non-Designated Sites) - Southern Broads
March 2008



Priorities - Non-Designated Sites

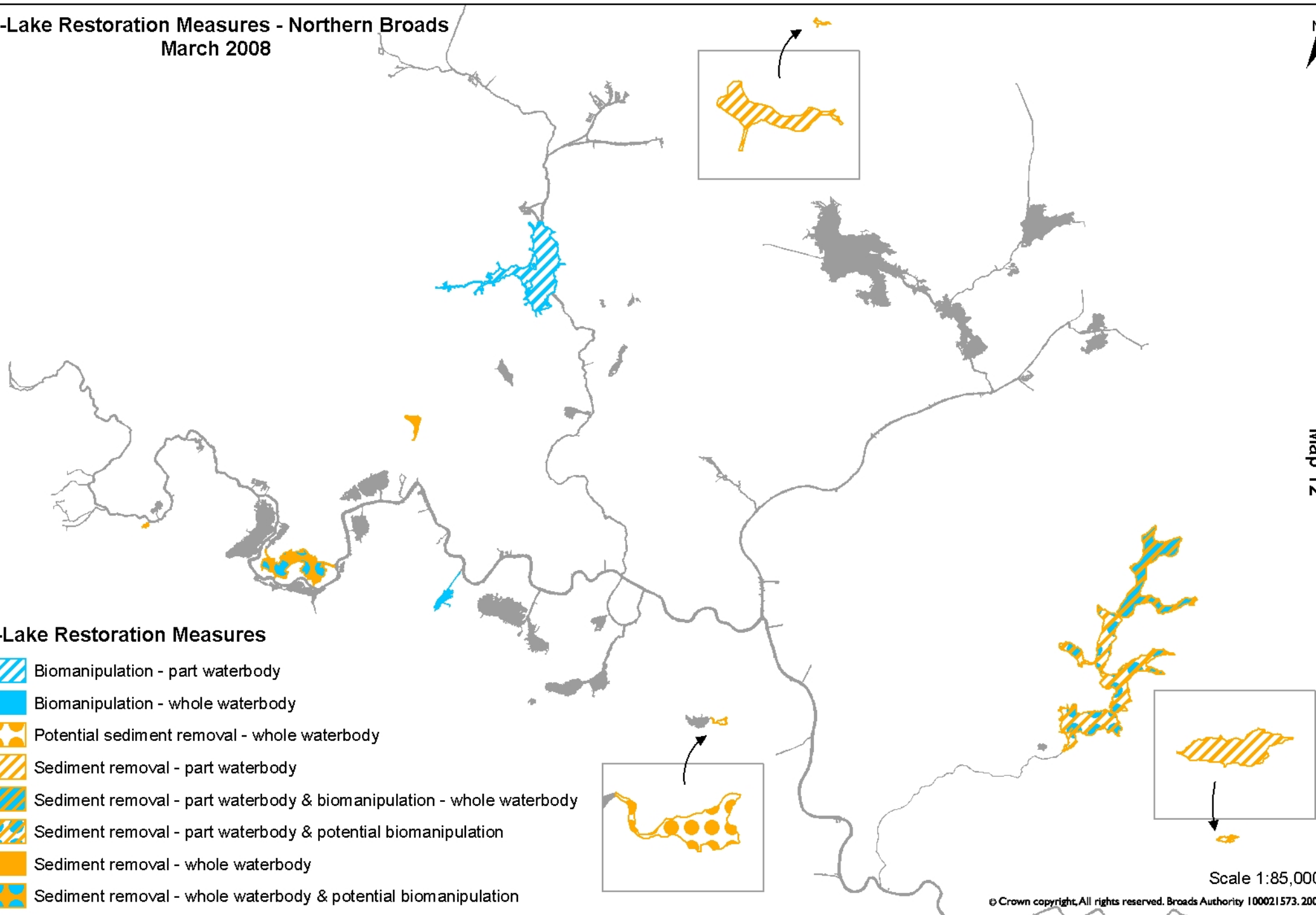
-  HIGH
-  MEDIUM - long-term investment
-  MEDIUM - long-term risk
-  LOW - long-term investment
-  LOW - long-term risk



Map 11









Scale 1:110,000

In-Lake Restoration Measures - Northern Broads
March 2008



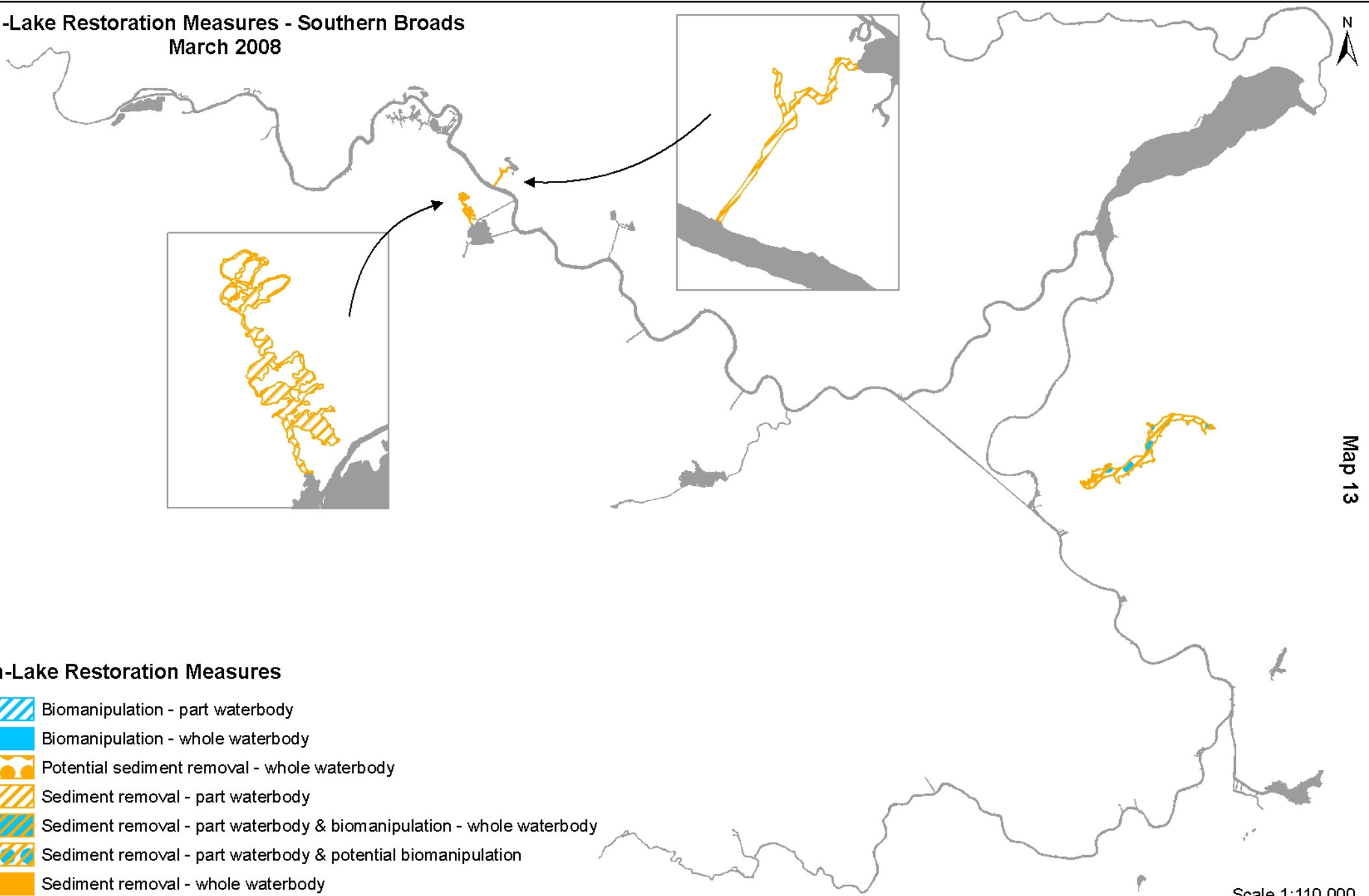
Map 12

In-Lake Restoration Measures

-  Biomanipulation - part waterbody
-  Biomanipulation - whole waterbody
-  Potential sediment removal - whole waterbody
-  Sediment removal - part waterbody
-  Sediment removal - part waterbody & biomanipulation - whole waterbody
-  Sediment removal - part waterbody & potential biomanipulation
-  Sediment removal - whole waterbody
-  Sediment removal - whole waterbody & potential biomanipulation









Scale 1:85,000

In-Lake Restoration Measures - Southern Broads
March 2008



Map 13

In-Lake Restoration Measures

-  Biomanipulation - part waterbody
-  Biomanipulation - whole waterbody
-  Potential sediment removal - whole waterbody
-  Sediment removal - part waterbody
-  Sediment removal - part waterbody & biomanipulation - whole waterbody
-  Sediment removal - part waterbody & potential biomanipulation
-  Sediment removal - whole waterbody
-  Sediment removal - whole waterbody & potential biomanipulation

Scale 1:110,000